

# Federal Reserve District Boundaries



January 1995

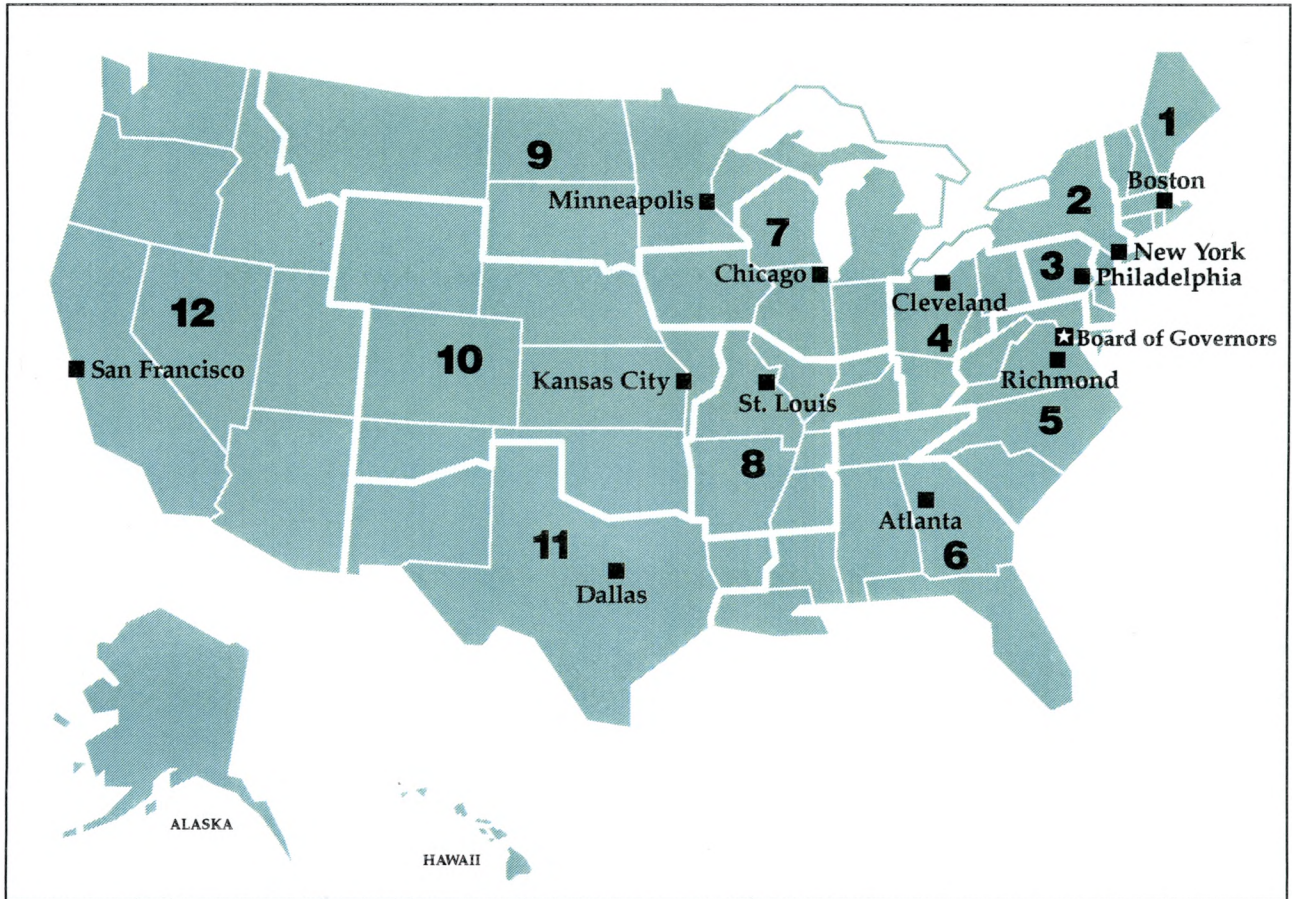
---

**Division of Reserve Bank Operations and Payment Systems**

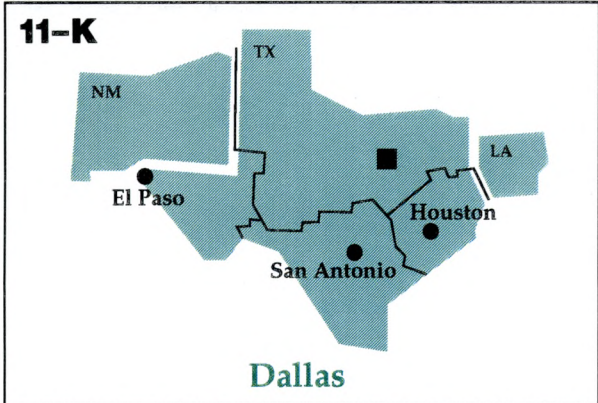
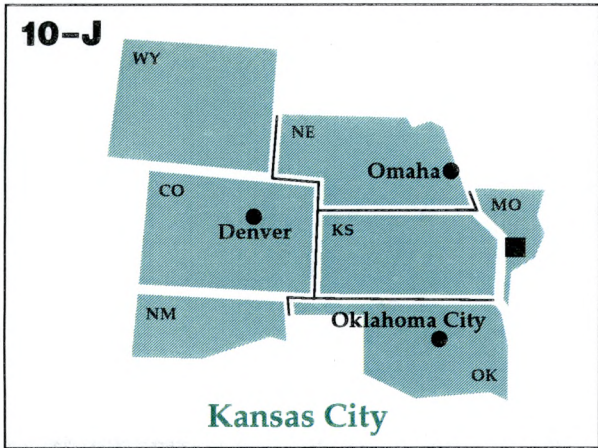
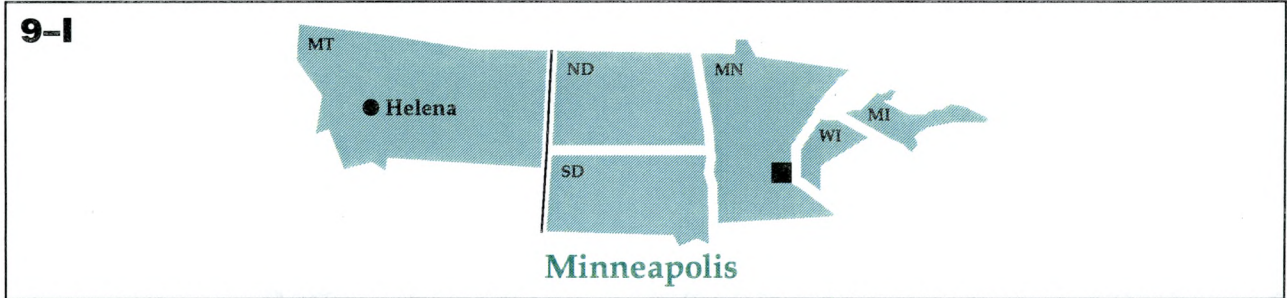
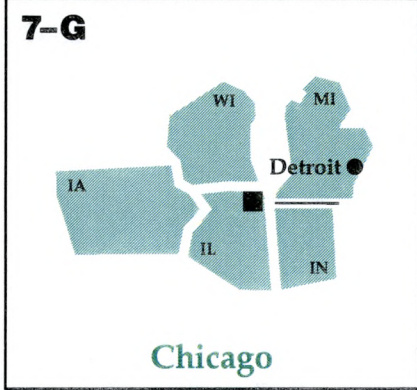
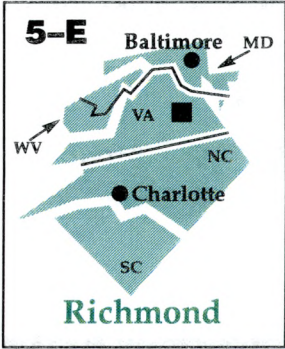
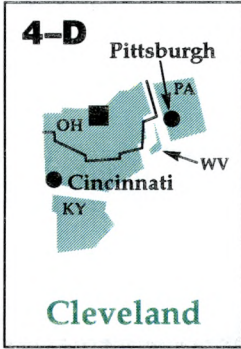
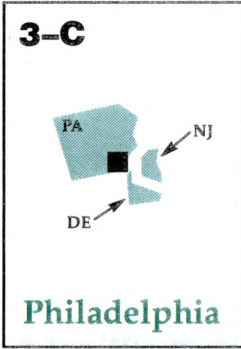
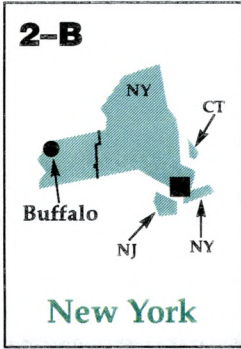
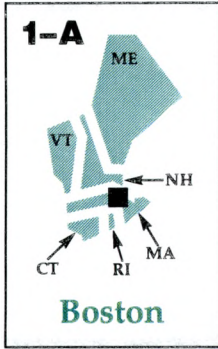
## Table of Contents

	<u>Page</u>
System Maps	3
Summary of Land Area and Population by District	5
District 1 - Boston	6
District 2 - New York Branch at Buffalo	7
District 3 - Philadelphia	8
District 4 - Cleveland Branches at Cincinnati and Pittsburgh	9
District 5 - Richmond Branches at Baltimore and Charlotte	11
District 6 - Atlanta Branches at Birmingham, Jacksonville, Miami, Nashville, and New Orleans	13
District 7 - Chicago Branch at Detroit	16
District 8 - St. Louis Branches at Little Rock, Louisville, and Memphis	19
District 9 - Minneapolis Branch at Helena	23
District 10 - Kansas City Branches at Denver, Oklahoma City, and Omaha	24
District 11 - Dallas Branches at El Paso, Houston, and San Antonio	26
District 12 - San Francisco Branches at Los Angeles, Portland, Salt Lake City, and Seattle	29

# Federal Reserve System







## Summary of Land Area and Population

District	Land Area (Sq. miles)	Population (1990 Census)
1 - Boston	62,325	12,378,000
2 - New York	52,038	24,138,000
3 - Philadelphia	36,999	11,506,000
4 - Cleveland	73,797	16,108,000
5 - Richmond	151,633	23,305,000
6 - Atlanta	246,100	31,833,000
7 - Chicago	189,991	30,601,000
8 - St. Louis	179,671	12,528,000
9 - Minneapolis	409,291	7,574,000
10 - Kansas City	493,672	13,541,000
11 - Dallas	361,345	18,467,000
12 - San Francisco	<u>1,280,048</u>	<u>46,723,000</u>
Total	3,536,910	248,702,000

### Population of Other Areas Included in Federal Reserve Districts

#### Assigned to the New York District:

Puerto Rico	3,522,000
Virgin Islands	102,000

#### Assigned to the San Francisco District:

American Samoa	47,000
Guam	133,000
Northern Mariana Islands	43,000

Note. Columns may not add to totals due to rounding.

## District 1 Boston

	<b>Land Area</b>	<b>Population</b>
<b>Boston Head Office</b>		
Connecticut (Except Fairfield County)	4,236	2,459,000
Maine	30,920	1,228,000
Massachussetts	7,826	6,016,000
New Hampshire	9,027	1,109,000
Rhode Island	1,049	1,003,000
Vermont	9,267	563,000
District Total	<u>62,325</u>	<u>12,378,000</u>

## District 2 New York

	<b>Land Area</b>	<b>Population</b>
<b>New York Head Office</b>		
Connecticut (Fairfield County only)	626	828,000
New Jersey (Counties of)	3,581	5,320,000
Bergen	Middlesex	Somerset
Essex	Monmouth	Sussex
Hudson	Morris	Union
Hunterdon	Passaic	Warren
New York (Counties of)	36,977	15,297,000
Albany	Herkimer	Richmond
Bronx	Jefferson	Rockland
Broome	Kings	St. Lawrence
Cayuga	Lewis	Saratoga
Chemung	Madison	Schenectady
Chenango	Montgomery	Schoharie
Clinton	Nassau	Schuyler
Columbia	New York	Seneca
Cortland	Oneida	Suffolk
Delaware	Onondaga	Sullivan
Dutchess	Orange	Tioga
Essex	Oswego	Tompkins
Franklin	Otsego	Ulster
Fulton	Putnam	Warren
Greene	Queens	Washington
Hamilton	Rensselaer	Westchester
	New York Office Total	<u>41,184</u> <u>21,445,000</u>
<b>Buffalo Branch</b>		
New York (Counties of)	10,854	2,693,000
Allegany	Livingston	Steuben
Cattaraugus	Monroe	Wayne
Chautauqua	Niagara	Wyoming
Erie	Ontario	Yates
Genesee	Orleans	
	Buffalo Branch Total	<u>10,854</u> <u>2,693,000</u>
	District Total	<u>52,038</u> <u>24,138,000</u>

## District 3 Philadelphia

	<b>Land Area</b>	<b>Population</b>
<b>Philadelphia Head Office</b>		
Delaware	1,982	666,000
New Jersey (Counties of)	3,940	2,410,000
Atlantic		
Burlington		
Camden		
Cape May		
Cumberland		
Gloucester		
Mercer		
Ocean		
Salem		
Pennsylvania (Counties of)	31,077	8,430,000
Adams		
Bedford		
Berks		
Blair		
Bradford		
Bucks		
Cambria		
Cameron		
Carbon		
Centre		
Chester		
Clearfield		
Clinton		
Columbia		
Cumberland		
Dauphin		
Delaware		
Elk		
Franklin		
Fulton		
Huntingdon		
Juniata		
Lackawanna		
Lancaster		
Lebanon		
Lehigh		
Luzerne		
Lycoming		
McKean		
Mifflin		
Monroe		
Montgomery		
Montour		
Northampton		
Northumberland		
Perry		
Philadelphia		
Pike		
Potter		
Schuylkill		
Snyder		
Sullivan		
Susquehanna		
Tioga		
Union		
Wayne		
Wyoming		
York		
District Total	<u>36,999</u>	<u>11,506,000</u>



## District 4 Cleveland

			Land Area	Population
<b>Cleveland Head Office</b>				
Ohio (Counties of)			26,347	7,413,000
Allen	Harrison	Ottawa		
Ashland	Henry	Paulding		
Ashtabula	Hocking	Perry		
Carroll	Holmes	Pickaway		
Champaign	Huron	Portage		
Columbiana	Knox	Putnam		
Coshocton	Lake	Richland		
Crawford	Licking	Sandusky		
Cuyahoga	Logan	Seneca		
Defiance	Lorain	Stark		
Delaware	Lucas	Summit		
Erie	Madison	Trumbull		
Fairfield	Mahoning	Tuscarawas		
Franklin	Marion	Union		
Fulton	Medina	Van Wert		
Geauga	Morgan	Wayne		
Guernsey	Morrow	Williams		
Hancock	Muskingum	Wood		
Hardin	Noble	Wyandot		
<b>Cleveland Office Total</b>			<u>26,347</u>	<u>7,413,000</u>

## Cincinnati Branch

Kentucky (Counties of)			17,724	1,630,000
Bath	Harlan	McCreary		
Bell	Harrison	Menifee		
Boone	Jackson	Montgomery		
Bourbon	Jessamine	Morgan		
Boyd	Johnson	Nicholas		
Bracken	Kenton	Owsley		
Breathitt	Knott	Pendleton		
Campbell	Knox	Perry		
Carter	Laurel	Pike		
Clark	Lawrence	Powell		
Clay	Lee	Pulaski		
Elliott	Leslie	Robertson		
Estill	Letcher	Rockcastle		
Fayette	Lewis	Rowan		
Fleming	Lincoln	Scott		
Floyd	Madison	Whitley		
Garrard	Magoffin	Wolfe		
Grant	Martin	Woodford		
Greenup	Mason			

## District 4 (cont.)

	<b>Land Area</b>	<b>Population</b>
<b>Cincinnati Branch (Cont.)</b>		
<b>Ohio</b> (Counties of)	13,234	3,268,000
Adams            Gallia            Pike		
Athens            Greene            Preble		
Auglaize           Hamilton           Ross		
Brown            Highland           Scioto		
Butler            Jackson           Shelby		
Clark            Lawrence           Vinton		
Clermont           Meigs            Warren		
Clinton           Mercer            Washington		
Darke            Miami		
Fayette           Montgomery		
<b>Cincinnati Branch Total</b>	<u>30,958</u>	<u>4,898,000</u>
 <b>Pittsburgh Branch</b>		
<b>Ohio</b> (Belmont, Jefferson and Monroe Counties only)	1,401	166,000
<b>Pennsylvania</b> (Counties of)	13,891	3,452,000
Allegheny            Fayette            Somerset		
Armstrong            Forest            Venango		
Beaver            Greene            Warren		
Butler            Indiana            Washington		
Clarion            Jefferson            Westmoreland		
Crawford            Lawrence		
Erie            Mercer		
<b>West Virginia</b> (Counties of)	1,200	179,000
Brooke            Marshall            Tyler		
Hancock            Ohio            Wetzel		
<b>Pittsburgh Branch Total</b>	<u>16,492</u>	<u>3,797,000</u>
<b>District Total</b>	<u>73,797</u>	<u>16,108,000</u>

## District 5 Richmond

	<b>Land Area</b>	<b>Population</b>
<b>Richmond Head Office</b>		
Virginia (Except Arlington, Fairfax, Loudon, and Prince William Counties, and the cities they surround)	38,424	4,719,000
West Virginia (Counties of)	10,155	873,000
Boone	Logan	Putnam
Cabell	McDowell	Raleigh
Clay	Mason	Summers
Fayette	Mercer	Wayne
Greenbriar	Mingo	Wyoming
Kanawha	Monroe	
Lincoln	Pocahontas	
Richmond Office Total	<u>48,539</u>	<u>5,592,000</u>

## Baltimore Branch

District of Columbia	61	607,000
Maryland	9,891	4,781,000
Virginia (Arlington, Fairfax, Loudon, and Prince William Counties and the cities they surround)	1,320	1,468,000
West Virginia (Counties of)	12,716	741,000
Barbour	Jackson	Preston
Berkeley	Jefferson	Randolph
Braxton	Lewis	Ritchie
Calhoun	Marion	Roane
Doddridge	Mineral	Taylor
Gilmer	Monongalia	Tucker
Grant	Morgan	Upshur
Hampshire	Nicholas	Webster
Hardy	Pendleton	Wirt
Harrison	Pleasants	Wood
Baltimore Branch Total	<u>23,988</u>	<u>7,597,000</u>

## District 5 (cont.)

	<b>Land Area</b>	<b>Population</b>
<b>Charlotte Branch</b>		
North Carolina	48,843	6,629,000
South Carolina	30,225	3,487,000
Charlotte Branch Total	<u>79,068</u>	<u>10,116,000</u>
District Total	<u>151,633</u>	<u>23,305,000</u>

## District 6 Atlanta

	Land Area	Population
<b>Atlanta Head Office</b>		
Georgia	58,073	6,478,000
Tennessee (City of Chattanooga only)	53	152,000
Atlanta Office Total	<u>58,126</u>	<u>6,630,000</u>

## Birmingham Branch

Alabama (Except Baldwin and Mobile Counties)	47,890	3,564,000
Birmingham Branch Total	<u>47,890</u>	<u>3,564,000</u>

## Jacksonville Branch

Florida (Counties of)	39,920	7,801,000
Alachua	Hamilton	Orange
Baker	Hardee	Osceola
Bay	Hernando	Pasco
Bradford	Highlands	Pinellas
Brevard	Hillsborough	Polk
Calhoun	Holmes	Putnam
Citrus	Jackson	St. Johns
Clay	Jefferson	Santa Rosa
Columbia	Lafayette	Sarasota
De Soto	Lake	Seminole
Dixie	Leon	Sumter
Duval	Levy	Suwannee
Escambia	Liberty	Taylor
Flagler	Madison	Union
Franklin	Manatee	Volusia
Gadsden	Marion	Wakulla
Gilchrist	Nassau	Walton
Gulf	Okaloosa	Washington
Jacksonville Branch Total	<u>39,920</u>	<u>7,801,000</u>

## District 6 (cont.)

	<b>Land Area</b>	<b>Population</b>
<b>Miami Branch</b>		
Florida (Counties of)	14,175	5,136,000
Broward            Hendry            Okeechobee		
Charlotte        Indian River      Palm Beach		
Collier            Lee                St. Lucie		
Dade                Martin		
Glades             Monroe		
Miami Branch Total	<u>14,175</u>	<u>5,136,000</u>

## Nashville Branch

Tennessee (Counties of)	30,596	3,366,000
Anderson        Hancock        Pickett		
Bedford         Hawkins        Polk		
Bledsoe         Hickman        Putnam		
Blount          Houston        Rhea		
Bradley         Humphreys     Roane		
Campbell        Jackson        Robertson		
Cannon         Jefferson       Rutherford		
Carter          Johnson        Scott		
Cheatham        Knox           Sequatchie		
Claiborne        Lawrence       Sevier		
Clay             Lewis          Smith		
Cocke            Lincoln        Stewart		
Coffee          Loudon         Sullivan		
Cumberland     McMinn        Sumner		
Davidson        Macon          Trousdale		
De Kalb         Marion         Unicoi		
Dickson         Marshall       Union		
Fentress        Maury          Van Buren		
Franklin        Meigs          Warren		
Giles            Monroe        Washington		
Grainger        Montgomery    Wayne		
Greene          Moore          White		
Grundy          Morgan        Williamson		
Hamblen        Overton        Wilson		
Hamilton 1/     Perry		
Nashville Branch Total	<u>30,596</u>	<u>3,366,000</u>

1/ Except the City of Chattanooga.



## District 6 (cont.)

	<b>Land Area</b>	<b>Population</b>
<b>New Orleans Branch</b>		
Alabama (Baldwin and Mobile Counties only)	2,818	477,000
Louisiana (Parishes of)	26,556	3,291,000
Acadia	Jefferson	St. John the Baptist
Allen	Jefferson Davis	St. Landry
Ascension	Lafayette	St. Martin
Assumption	Lafourche	St. Mary
Avoyelles	Livingston	St. Tammany
Beauregard	Orleans	Tangipahoa
Calcasieu	Plaquemines	Terrebonne
Cameron	Pointe Coupee	Vermilion
East Baton Rouge	Rapides	Vernon
East Feliciana	St. Bernard	Washington
Evangeline	St. Charles	West Baton Rouge
Iberia	St. Helena	West Feliciana
Iberville	St. James	
Mississippi (Counties of)	26,019	1,568,000
Adams	Jasper	Perry
Amite	Jefferson	Pike
Claiborne	Jefferson Davis	Rankin
Clarke	Jones	Scott
Copiah	Kemper	Sharkey
Covington	Lamar	Simpson
Forrest	Lauderdale	Smith
Franklin	Lawrence	Stone
George	Leake	Walthall
Greene	Lincoln	Warren
Hancock	Madison	Wayne
Harrison	Marion	Wilkinson
Hinds	Neshoba	Yazoo
Issaquena	Newton	
Jackson	Pearl River	
	<b>New Orleans Branch Total</b>	<b><u>55,393</u></b>
	<b>District Total</b>	<b><u>246,100</u></b>
		<b><u>5,336,000</u></b>
		<b><u>31,833,000</u></b>

# District 7 Chicago

	<b>Land Area</b>	<b>Population</b>
<b>Chicago Head Office</b>		
<b>Illinois (Counties of)</b>	<b>35,249</b>	<b>10,015,000</b>
Boone	Henry	Moultrie
Bureau	Iroquois	Ogle
Carroll	Jo Daviess	Peoria
Cass	Kane	Piatt
Champaign	Kankakee	Putnam
Christian	Kendall	Rock Island
Clark	Knox	Sangamon
Coles	Lake	Schuyler
Cook	La Salle	Shelby
Cumberland	Lee	Stark
De Kalb	Livingston	Stephenson
De Witt	Logan	Tazewell
Douglas	McDonough	Vermilion
Du Page	McHenry	Warren
Edgar	McLean	Whiteside
Ford	Macon	Will
Fulton	Marshall	Winnebago
Grundy	Mason	Woodford
Hancock	Menard	
Henderson	Mercer	
<b>Indiana (Counties of)</b>	<b>26,708</b>	<b>4,687,000</b>
Adams	Hendricks	Parke
Allen	Henry	Porter
Bartholomew	Howard	Pulaski
Benton	Huntington	Putnam
Blackford	Jasper	Randolph
Boone	Jay	Ripley
Brown	Jennings	Rush
Carroll	Johnson	St. Joseph
Cass	Kosciusko	Shelby
Clay	Lagrange	Starke
Clinton	Lake	Steuben
Dearborn	La Porte	Tippecanoe
Decatur	Madison	Tipton
De Kalb	Marion	Union
Delaware	Marshall	Vermillion
Elkhart	Miami	Vigo
Fayette	Monroe	Wabash
Fountain	Montgomery	Warren
Franklin	Morgan	Wayne
Fulton	Newton	Wells
Grant	Noble	White
Hamilton	Ohio	Whitley
Hancock	Owen	
<b>Iowa</b>	<b>55,94</b>	<b>2,777,000</b>

## District 7 (cont.)

	<b>Land Area</b>	<b>Population</b>
<b>Chicago Head Office (Cont.)</b>		
<b>Wisconsin (Counties of)</b>	<b>31,726</b>	<b>4,142,000</b>
Adams		
Brown		
Calumet		
Clark		
Columbia		
Crawford		
Dane		
Dodge		
Door		
Fond du Lac		
Grant		
Green		
Green Lake		
Iowa		
Jackson		
Jefferson		
Juneau		
Kenosha		
Kewaunee		
Lafayette		
Langlade		
Manitowoc		
Marathon		
Marinette		
Marquette		
Menominee		
Milwaukee		
Monroe		
Oconto		
Outagamie		
Ozaukee		
Portage		
Racine		
Richland		
Rock		
Sauk		
Shawano		
Sheboygan		
Vernon		
Walworth		
Washington		
Waukesha		
Waupaca		
Waushara		
Winnebago		
Wood		
<b>Chicago Office Total</b>	<b><u>149,624</u></b>	<b><u>21,621,000</u></b>

## District 7 (cont.)

	<b>Land Area</b>	<b>Population</b>
<b>Detroit Branch</b>		
Michigan (Counties of)	40,367	8,980,000
Alcona		
Allegan		
Alpena		
Antrim		
Arenac		
Barry		
Bay		
Benzie		
Berrien		
Branch		
Calhoun		
Cass		
Charlevoix		
Cheboygan		
Clare		
Clinton		
Crawford		
Eaton		
Emmet		
Genesee		
Gladwin		
Grand Traverse		
Gratiot		
Hillsdale		
Huron		
Ingham		
Ionia		
Iosco		
Isabella		
Jackson		
Kalamazoo		
Kalkaska		
Kent		
Lake		
Lapeer		
Leelanau		
Lenawee		
Livingston		
Macomb		
Manistee		
Mason		
Mecosta		
Midland		
Missaukee		
Monroe		
Montcalm		
Montmorency		
Muskegon		
Newaygo		
Oakland		
Oceana		
Ogemaw		
Osceola		
Oscoda		
Otsego		
Ottawa		
Presque Isle		
Roscommon		
Saginaw		
St. Clair		
St. Joseph		
Sanilac		
Shiawassee		
Tuscola		
Van Buren		
Washtenaw		
Wayne		
Wexford		
Detroit Branch Total	<u>40,367</u>	<u>8,980,000</u>
District Total	<u>189,991</u>	<u>30,601,000</u>

# District 8 St. Louis

	<b>Land Area</b>	<b>Population</b>
<b>St. Louis Head Office</b>		
<b>Illinois (Counties of)</b>	<b>20,505</b>	<b>1,415,000</b>
Adams	Hardin	Pike
Alexander	Jackson	Pope
Bond	Jasper	Pulaski
Brown	Jefferson	Randolph
Calhoun	Jersey	Richland
Clay	Johnson	St. Clair
Clinton	Lawrence	Saline
Crawford	Macoupin	Scott
Edwards	Madison	Union
Effingham	Marion	Wabash
Fayette	Massac	Washington
Franklin	Monroe	Wayne
Gallatin	Montgomery	White
Greene	Morgan	Williamson
Hamilton	Perry	
<b>Missouri (City of St. Louis, and Counties of)</b>	<b>43,940</b>	<b>3,488,000</b>
Adair	Jefferson	Pulaski
Audrain	Knox	Ralls
Barry	Laclede	Randolph
Bollinger	Lawrence	Reynolds
Boone	Lewis	Ripley
Butler	Lincoln	St. Charles
Callaway	Macon	St. Francois
Camden	Madison	St. Louis
Cape Girardeau	Maries	St. Genevieve
Carter	Marion	Schuyler
Christian	Miller	Scotland
Clark	Mississippi	Scott
Cole	Moniteau	Shannon
Crawford	Monroe	Shelby
Dade	Montgomery	Stoddard
Dallas	New Madrid	Stone
Dent	Oregon	Taney
Douglas	Osage	Texas
Dunklin	Ozark	Warren
Franklin	Pemiscot	Washington
Gasconade	Perry	Wayne
Greene	Phelps	Webster
Howell	Pike	Wright
Iron	Polk	
<b>St. Louis Office Total</b>	<b><u>68,670</u></b>	<b><u>4,903,000</u></b>

## District 8 (cont.)

			Land Area	Population
<b>Little Rock Branch</b>				
<b>Arkansas (Counties of)</b>			43,362	1,966,000
Arkansas	Garland	Newton		
Ashley	Grant	Ouachita		
Baxter	Hempstead	Perry		
Benton	Hot Spring	Pike		
Boone	Howard	Polk		
Bradley	Independence	Pope		
Calhoun	Izard	Prairie		
Carroll	Jackson	Pulaski		
Chicot	Jefferson	Saline		
Clark	Johnson	Scott		
Cleburne	Lafayette	Searcy		
Cleveland	Lincoln	Sebastian		
Columbia	Little River	Sevier		
Conway	Logan	Sharp		
Crawford	Lonoke	Stone		
Dallas	Madison	Union		
Desha	Marion	Van Buren		
Drew	Miller	Washington		
Faulkner	Monroe	White		
Franklin	Montgomery	Yell		
Fulton	Nevada			
Little Rock Branch Total			<u>43,362</u>	<u>1,966,000</u>



## District 8 (cont.)

			Land Area	Population
<b>Louisville Branch</b>				
<b>Indiana (Counties of)</b>			5,166	857,000
Clark	Jackson	Posey		
Crawford	Jefferson	Scott		
Daviess	Knox	Spencer		
Dubois	Lawrence	Sullivan		
Floyd	Martin	Switzerland		
Gibson	Orange	Vanderburgh		
Greene	Perry	Washington		
Harrison	Pike	Warrick		
<b>Kentucky (Counties of)</b>			21,931	2,055,000
Adair	Gallatin	Metcalf		
Allen	Graves	Monroe		
Anderson	Grayson	Muhlenberg		
Ballard	Green	Nelson		
Barren	Hancock	Ohio		
Boyle	Hardin	Oldham		
Breckinridge	Hart	Owen		
Bulhit	Henderson	Russell		
Butler	Henry	Shelby		
Caldwell	Hickman	Simpson		
Calloway	Hopkins	Spencer		
Carlisle	Jefferson	Taylor		
Carroll	Larue	Todd		
Casey	Livingston	Trigg		
Christian	Logan	Trimble		
Clinton	Lyon	Union		
Crittenden	Marion	Warren		
Cumberland	Marshall	Washington		
Daviess	McCracken	Wayne		
Edmonson	McLean	Webster		
Franklin	Meade			
Fulton	Mercer			
Louisville Branch Total			<u>27,097</u>	<u>2,912,000</u>

## District 8 (cont.)

			Land Area	Population
<b>Memphis Branch</b>				
<b>Arkansas (Counties of)</b>			8,588	385,000
Clay	Lawrence	Randolph		
Craighead	Lee	St. Francis		
Crittenden	Mississippi	Woodruff		
Cross	Phillips			
Greene	Poinsett			
<b>Mississippi (Counties of)</b>			21,272	1,003,000
Alcorn	Humphreys	Prentiss		
Attala	Itawamba	Quitman		
Benton	Lafayette	Sunflower		
Bolivar	Lee	Tallahatchie		
Calhoun	Leflore	Tate		
Carroll	Lowndes	Tippah		
Chickasaw	Marshall	Tishomingo		
Choctaw	Monroe	Tunica		
Clay	Montgomery	Union		
Coahoma	Noxubee	Washington		
De Soto	Oktibbeha	Webster		
Grenada	Panola	Winston		
Holmes	Pontotoc	Yalobusha		
<b>Tennessee (Counties of)</b>			10,682	1,359,000
Benton	Gibson	Lauderdale		
Carroll	Hardeman	Madison		
Chester	Hardin	McNairy		
Crockett	Haywood	Obion		
Decatur	Henderson	Shelby		
Dyer	Henry	Tipton		
Fayette	Lake	Weakley		
Memphis Branch Total			<u>40,542</u>	<u>2,747,000</u>
District Total			<u>179,671</u>	<u>12,528,000</u>

## District 9 Minneapolis

	<b>Land Area</b>	<b>Population</b>
<b>Minneapolis Head Office</b>		
Michigan (Counties of)	16,446	315,000
Alger		
Baraga		
Chippewa		
Delta		
Dickinson		
Gogebic		
Houghton		
Iron		
Keweenaw		
Luce		
Mackinac		
Marquette		
Menominee		
Ontonagon		
Schoolcraft		
Minnesota	79,289	4,375,000
North Dakota	69,273	639,000
South Dakota	75,955	696,000
Wisconsin (Counties of)	22,741	750,000
Ashland		
Barron		
Bayfield		
Buffalo		
Burnett		
Chippewa		
Douglas		
Dunn		
Eau Claire		
Florence		
Forest		
Iron		
La Crosse		
Lincoln		
Oneida		
Pepin		
Pierce		
Polk		
Price		
Rusk		
St. Croix		
Sawyer		
Taylor		
Trempealeau		
Vilas		
Washburn		
Minneapolis Office Total	<u>263,704</u>	<u>6,775,000</u>
<b>Helena Branch</b>		
Montana	145,587	799,000
Helena Branch Total	<u>145,587</u>	<u>799,000</u>
District Total	<u>409,291</u>	<u>7,574,000</u>

# District 10 Kansas City

	<b>Land Area</b>	<b>Population</b>
<b>Kansas City Head Office</b>		
Kansas	81,787	2,477,000
Missouri (Counties of)	25,060	1,629,000
Andrew            De Kalb            Mercer		
Atchison        Gentry            Morgan		
Barton           Grundy            Newton		
Bates            Harrison          Nodaway		
Benton          Henry              Pettis		
Buchanan       Hickory           Platte		
Caldwell       Holt                Putnam		
Carroll          Howard            Ray		
Cass             Jackson           St. Clair		
Cedar            Jasper            Saline		
Chariton        Johnson           Sullivan		
Clay             Lafayette          Vernon		
Clinton          Linn                Worth		
Cooper          Livingston		
Daviess         McDonald		
<b>Kansas City Office Total</b>	<b><u>106,847</u></b>	<b><u>4,106,000</u></b>
<b>Denver Branch</b>		
Colorado	103,766	3,294,000
New Mexico (Counties of)	47,997	964,000
Bernalillo      McKinley          San Miguel		
Cibola           Mora                Santa Fe		
Colfax           Rio Arriba        Taos		
Harding          Sandoval          Union		
Los Alamos     SanJuan           Valencia		
Wyoming	97,203	454,000
<b>Denver Branch Total</b>	<b><u>248,966</u></b>	<b><u>4,712,000</u></b>
<b>Oklahoma City Branch</b>		
Oklahoma	68,655	3,145,000
<b>Oklahoma City Branch Total</b>	<b><u>68,655</u></b>	<b><u>3,145,000</u></b>

## District 10 (cont.)

	<b>Land Area</b>	<b>Population</b>
<b>Omaha Branch</b>		
Nebraska	76,483	1,578,000
Omaha Branch Total	<u>76,483</u>	<u>1,578,000</u>
District Total	<u>493,672</u>	<u>13,541,000</u>

# District 11 Dallas

			Land Area	Population
<b>Dallas Head Office</b>				
<b>Louisiana (Parishes of)</b>			18,378	929,000
Bienville	Franklin	Red River		
Bossier	Grant	Richland		
Caddo	Jackson	Sabine		
Caldwell	La Salle	Tensas		
Catahoula	Lincoln	Union		
Claiborne	Madison	Webster		
Concordia	Morehouse	West Carroll		
De Soto	Natchitoches	Winn		
East Carroll	Ouachita			
<b>Texas (Counties of)</b>			132,079	7,160,000
Archer	Eastland	Kaufman	Robertson	
Armstrong	Ellis	Kent	Rockwall	
Bailey	Erath	King	Runners	
Baylor	Falls	Knox	Rusk	
Bell	Fannin	Lamar	San Saba	
Borden	Fisher	Lamb	Schleicher	
Bosque	Floyd	Lampasas	Scurry	
Bowie	Foard	Leon	Shackelford	
Briscoe	Franklin	Limestone	Sherman	
Brown	Freestone	Lipscomb	Smith	
Callahan	Gaines	Lubbock	Stephens	
Camp	Garza	Lynn	Sterling	
Carson	Glasscock	McCulloch	Somervell	
Cass	Gray	McLennan	Stonewall	
Castro	Grayson	Marion	Sutton	
Childress	Gregg	Menard	Swisher	
Clay	Hale	Milam	Tarrant	
Cochran	Hall	Mills	Taylor	
Coke	Hamilton	Mitchell	Terry	
Coleman	Hansford	Montague	Throckmorton	
Collin	Hardeman	Moore	Titus	
Collingsworth	Harrison	Morris	Tom Green	
Comanche	Hartley	Motley	Upshur	
Concho	Haskell	Navarro	Upton	
Cooke	Hemphill	Nolan	Van Zandt	
Coryell	Henderson	Ochiltree	Wheeler	
Cottle	Hill	Oldham	Wichita	
Crockett	Hockley	Palo Pinto	Wilbarger	
Crosby	Hood	Panola	Wise	
Dallam	Hopkins	Parker	Wood	
Dallas	Howard	Parmer	Yoakum	
Dawson	Hunt	Potter	Young	
Deaf Smith	Hutchinson	Rains		
Delta	Irion	Randall		
Denton	Jack	Reagan		
Dickens	Johnson	Red River		
Donley	Jones	Roberts		
<b>Dallas Office Total</b>			<u>157,865</u>	<u>8,089,000</u>



## District 11 (cont.)

			<b>Land Area</b>	<b>Population</b>
<b>El Paso Branch</b>				
New Mexico (Counties of)			73,416	551,000
Catron	Grant	Otero		
Chaves	Guadalupe	Quay		
Curry	Hidalgo	Roosevelt		
De Baca	Lea	Sierra		
Dona Ana	Lincoln	Socorro		
Eddy	Luna	Torrance		
Texas (Counties of)			36,583	919,000
Andrews	Hudspeth	Presidio		
Brewster	Jeff Davis	Reeves		
Crane	Loving	Ward		
Culberson	Martin	Winkler		
Ector	Midland			
El Paso	Pecos			
El Paso Branch Total			<u>109,999</u>	<u>1,470,000</u>

## Houston Branch

Texas (Counties of)			36,172	5,009,000
Anderson	Hardin	Orange		
Angelina	Harris	Polk		
Austin	Houston	Refugio		
Brazoria	Jackson	Sabine		
Brazos	Jasper	San Augustine		
Burleson	Jefferson	San Jacinto		
Calhoun	Lavaca	Shelby		
Chambers	Lee	Trinity		
Cherokee	Liberty	Tyler		
Colorado	Madison	Victoria		
Fayette	Matagorda	Walker		
Fort Bend	Montgomery	Waller		
Galveston	Nacogdoches	Washington		
Grimes	Newton	Wharton		
Houston Branch Total			<u>36,172</u>	<u>5,009,000</u>

## District 11 (cont.)

	<b>Land Area</b>	<b>Population</b>
<b>San Antonio Branch</b>		
Texas (Counties of)	57,309	3,899,000
Aransas		
Atascosa		
Bandera		
Bastrop		
Bee		
Bexar		
Blanco		
Brooks		
Burnet		
Caldwell		
Cameron		
Comal		
De Witt		
Dimmit		
Duval		
Edwards		
Frio		
Gillespie		
Goliad		
Gonzales		
Guadalupe		
Hays		
Hidalgo		
Jim Hogg		
Jim Wells		
Karnes		
Kendall		
Kenedy		
Kerr		
Kimble		
Kinney		
Kleberg		
La Salle		
Live Oak		
Llano		
McMullen		
Mason		
Maverick		
Medina		
Nueces		
Real		
San Patricio		
Starr		
Terrell		
Travis		
Uvalde		
Val Verde		
Webb		
Willacy		
Williamson		
Wilson		
Zapata		
Zavala		
San Antonio Branch Total	<u>57,309</u>	<u>3,899,000</u>
District Total	<u>361,345</u>	<u>18,467,000</u>

## District 12 San Francisco

	<b>Land Area</b>	<b>Population</b>
<b>San Francisco Head Office</b>		
California (Counties of)	86,620	11,463,000
Alameda	Marin	Santa Cruz
Alpine	Mariposa	Shasta
Amador	Mendocino	Sierra
Butte	Merced	Siskiyou
Calaveras	Modoc	Solano
Colusa	Monterey	Sonoma
Contra Costa	Napa	Stanislaus
Del Norte	Nevada	Sutter
El Dorado	Placer	Tehama
Fresno	Plumas	Trinity
Glenn	Sacramento	Tulare
Humboldt	San Benito	Tuolumne
Kings	San Francisco	Yolo
Lake	San Joaquin	Yuba
Lassen	San Mateo	
Madera	Santa Clara	
Hawaii	6,425	1,108,000
Nevada (City of Carson City, and Counties of)	65,299	414,000
Churchill	Humboldt	Nye
Douglas	Lander	Pershing
Esmeralda	Lyon	Storey
Eureka	Mineral	Washoe
San Francisco Office Total	<u>158,344</u>	<u>12,985,000</u>
<b>Los Angeles Branch</b>		
Arizona	113,417	3,665,000
California (Counties of)	69,738	18,297,000
Imperial	Mono	San Diego
Inyo	Orange	San Luis Obispo
Kern	Riverside	Santa Barbara
Los Angeles	San Bernadino	Ventura
Nevada (Clark County only)	7,874	741,000
Los Angeles Branch Total	<u>191,029</u>	<u>22,703,000</u>

## District 12 (cont.)

	<b>Land Area</b>	<b>Population</b>
<b>Portland Branch</b>		
<b>Idaho</b> (Counties of)	21,101	218,000
Benewah	Idaho	Nez Perce
Bonner	Kootenai	Shoshone
Boundary	Latah	
Clearwater	Lewis	
<b>Oregon</b>	96,184	2,842,000
<b>Washington</b> (Counties of)	9,070	439,000
Asotin	Garfield	Wahkiakum
Clark	Klickitat	Walla Walla
Columbia	Pacific 1/	
Cowlitz	Skamania	
1/ Towns of Ilwaco and Long Beach only.		
<b>Portland Branch Total</b>	<u>126,355</u>	<u>3,499,000</u>
<b>Salt Lake City Branch</b>		
<b>Idaho</b> (Counties of)	61,575	788,000
Ada	Cassia	Madison
Adams	Clark	Minidoka
Bannock	Custer	Oneida
Bear Lake	Elmore	Owyhee
Bingham	Franklin	Payette
Blaine	Fremont	Power
Boise	Gem	Teton
Bonneville	Gooding	Twin Falls
Butte	Jefferson	Valley
Camas	Jerome	Washington
Canyon	Lemhi	
Caribou	Lincoln	
<b>Nevada</b> (Elko, Lincoln, and White Pine Counties only)	36,715	47,000
<b>Utah</b>	82,096	1,723,000
<b>Salt Lake City Branch Total</b>	<u>180,386</u>	<u>2,558,000</u>

## District 12 (cont.)

	<b>Land Area</b>	<b>Population</b>
<b>Seattle Branch</b>		
Alaska	566,432	550,000
Washington (Counties of)	57,502	4,428,000
Adams	Jefferson	Pierce
Benton	King	San Juan
Chelan	Kitsap	Skagit
Clallam	Kittitas	Snohomish
Douglas	Lewis	Spokane
Ferry	Lincoln	Stevens
Franklin	Mason	Thurston
Grant	Okanogan	Whatcom
Grays Harbor	Pacific 1/	Whitman
Island	Pend Oreille	Yakima
	<b>Seattle Branch Total</b>	<b><u>4,978,000</u></b>
	<b>District Total</b>	<b><u>46,723,000</u></b>

1/ Except the towns of Ilwaco and Long Beach.